











- FloodPro Address
-  Elevation Certificate
-  Letter of Map Amendment
-  Contour
-  Parcel
-  Letter of Map Revision
-  Watershed Boundary
-  Model Footprint
-  FEMA Floodplain
-  Fully Developed Floodplain
-  Creek Buffers

